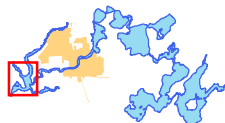
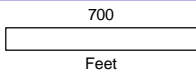
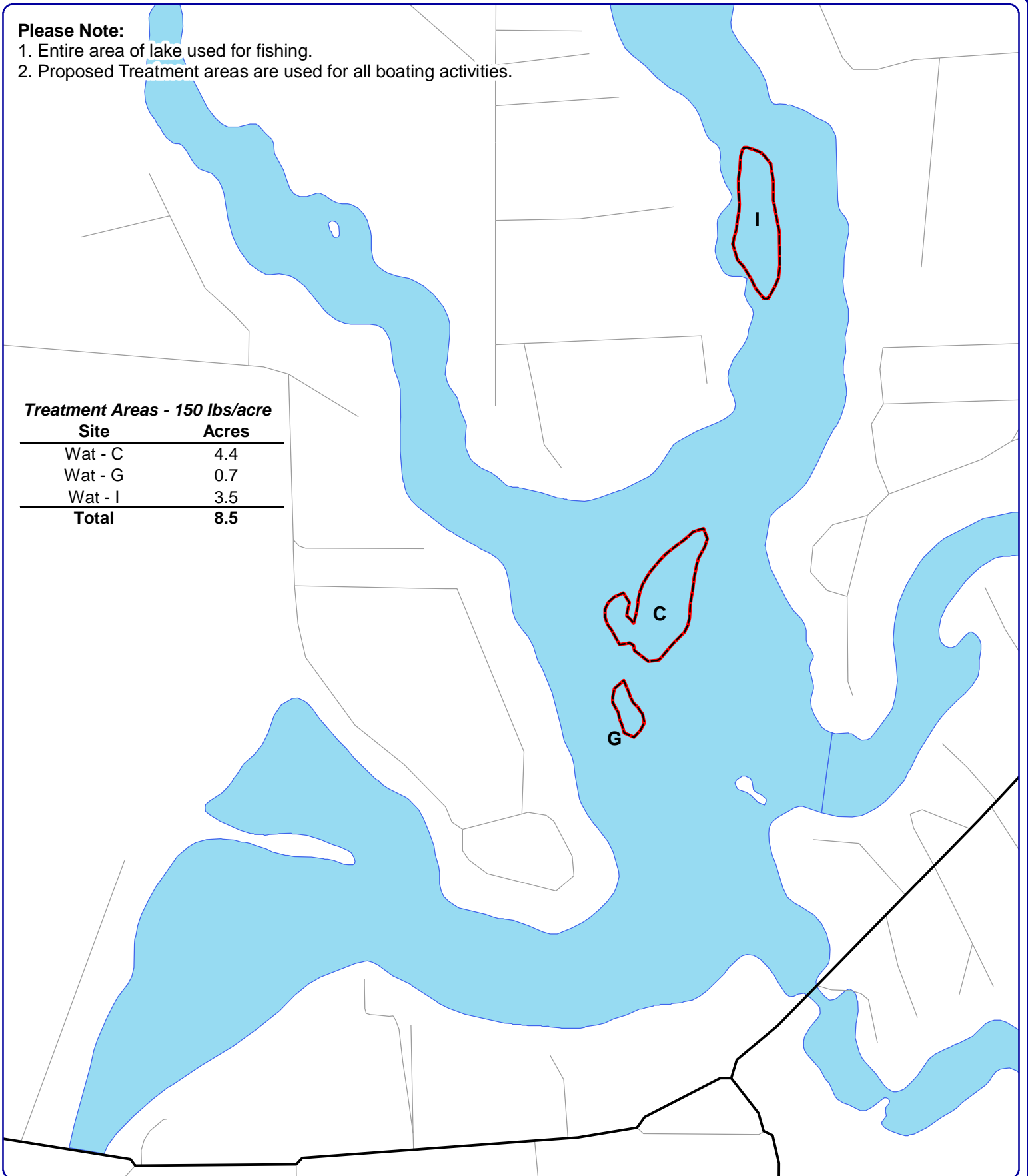


Please Note:

1. Entire area of lake used for fishing.
2. Proposed Treatment areas are used for all boating activities.



Treatment Areas - 150 lbs/acre

Site	Acres
Wat - C	4.4
Wat - G	0.7
Wat - I	3.5
Total	8.5



Extent of large map shown in red.

Legend

-  Proposed Treatment Area (150 lbs/acre)
-  Proposed Treatment Area (100 lbs/acre)

Watersmeet Lake

Vilas County, Wisconsin

2008 EWM Final Treatment Areas

Onterra LLC
Lake Management Planning
135 South Broadway Suite C
De Pere, WI 54115
920.338.8860
www.onterra-eco.com

Sources:
Roads & Hydro: WDNR
Aquatic Plants: Onterra, 2007
Map date: May 23, 2008