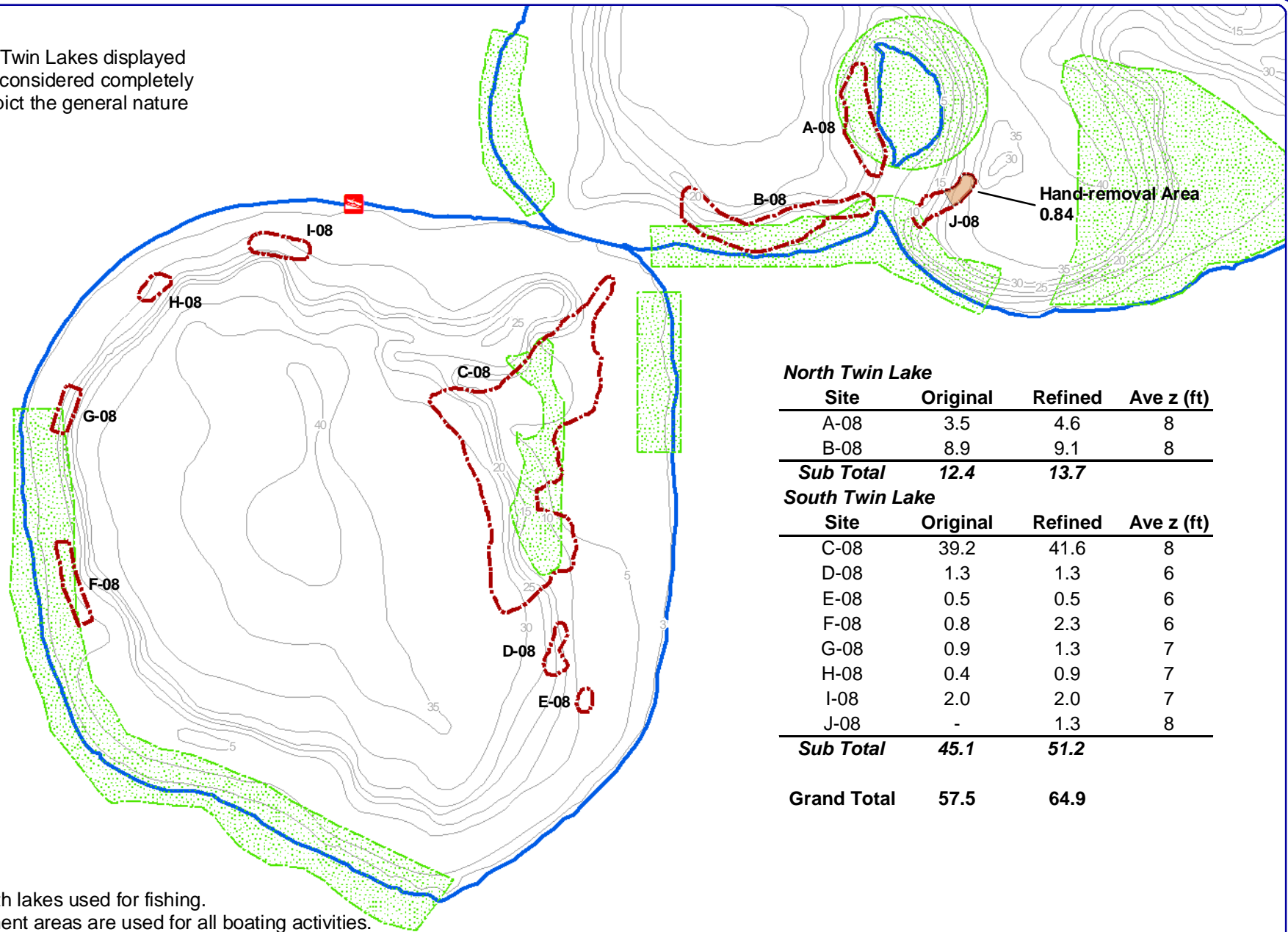


**Please Note:**

The contours of the Twin Lakes displayed on this map are not considered completely accurate, but do depict the general nature of their bathymetry.



**North Twin Lake**

Site	Original	Refined	Ave z (ft)
A-08	3.5	4.6	8
B-08	8.9	9.1	8
<b>Sub Total</b>	<b>12.4</b>	<b>13.7</b>	

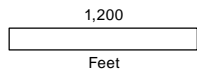
**South Twin Lake**

Site	Original	Refined	Ave z (ft)
C-08	39.2	41.6	8
D-08	1.3	1.3	6
E-08	0.5	0.5	6
F-08	0.8	2.3	6
G-08	0.9	1.3	7
H-08	0.4	0.9	7
I-08	2.0	2.0	7
J-08	-	1.3	8
<b>Sub Total</b>	<b>45.1</b>	<b>51.2</b>	

**Grand Total      57.5      64.9**

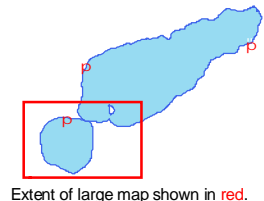
**Please Note:**

1. Entire area of both lakes used for fishing.
2. Proposed Treatment areas are used for all boating activities.



**Onterra LLC**  
 Lake Management Planning  
 135 South Broadway Suite C  
 De Pere, WI 54115  
 920.338.8860  
 www.onterra-eco.com

Sources:  
 Roads & Hydro: WDNR  
 Aquatic Plants: Onterra, 2007, 2008  
 Bathymetry: WDNR  
 SAD: WDNR, Digitized by Onterra  
 Map date: May 16, 2008



Extent of large map shown in red.

**Legend**

- 2008 Proposed Treatment  
150 lbs/acre
- Sensitive Area Designation

**North & South  
 Twin Lakes**  
 Vilas County, Wisconsin  
**2008 Refined  
 EWM Treatment Areas**