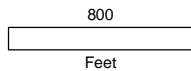
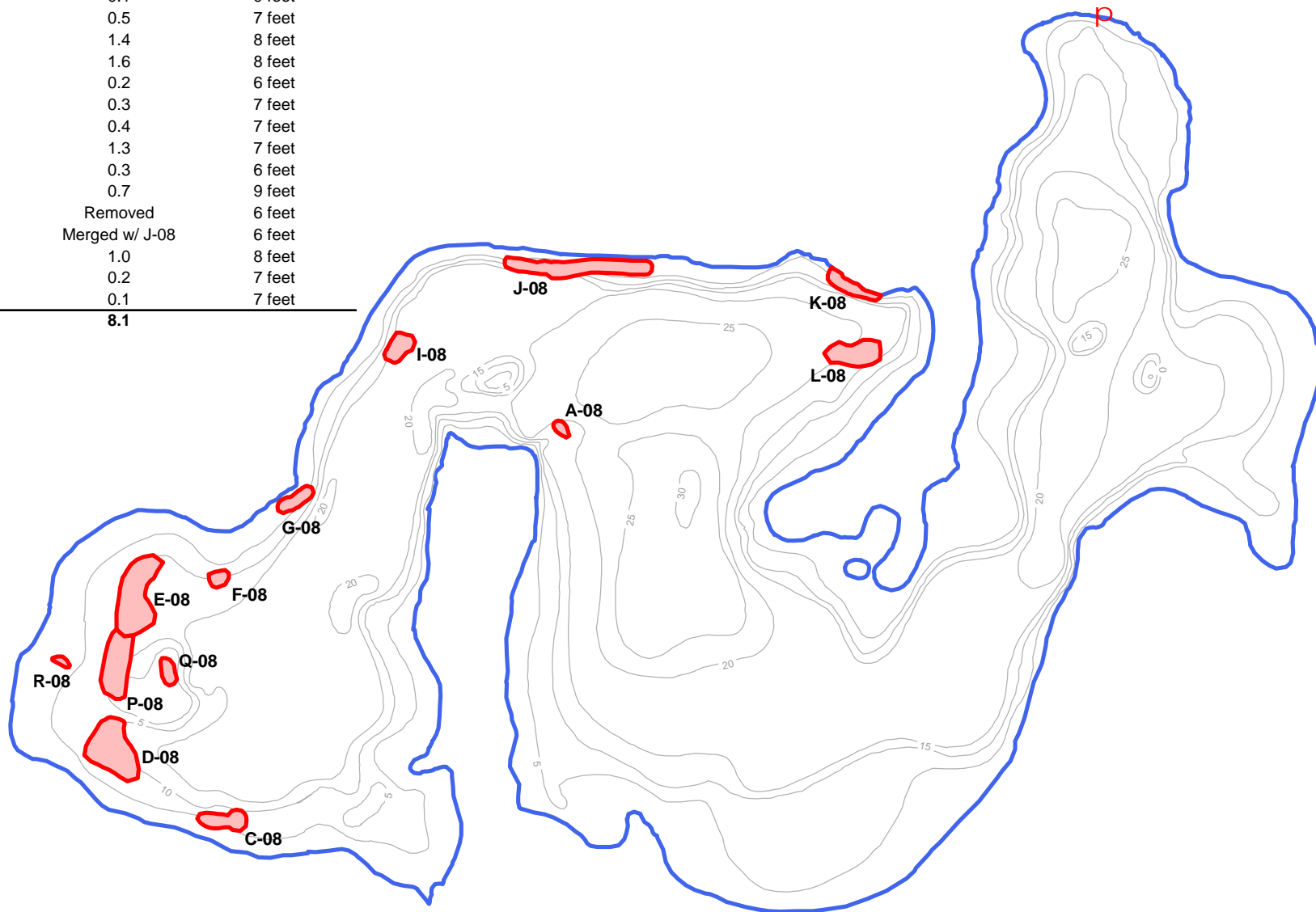
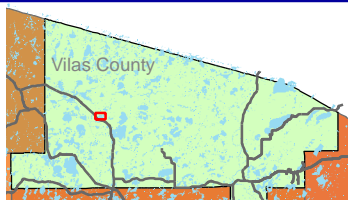


Site	Preliminary Acres	Final Acres	Average Depth
A-08	0.1	0.1	9 feet
C-08	0.5	0.5	7 feet
D-08	1.2	1.4	8 feet
E-08	1.6	1.6	8 feet
F-08	0.2	0.2	6 feet
G-08	0.3	0.3	7 feet
I-08	0.3	0.4	7 feet
J-08	0.5	1.3	7 feet
K-08	0.3	0.3	6 feet
L-08	0.7	0.7	9 feet
N-08	0.2	Removed	6 feet
O-08	0.5	Merged w/ J-08	6 feet
P-08	1.0	1.0	8 feet
Q-08	0.2	0.2	7 feet
R-08	0.0	0.1	7 feet
Total	7.6	8.1	



Onterra LLC
 Lake Management Planning
 135 South Broadway Suite C
 De Pere, WI 54115
 920.338.8860
 www.onterra-eco.com

Sources:
 Roads & Hydro: WDNR
 Aquatic Plants: Onterra, 2007
 Bathymetry: WDNR, Digitized by Onterra
 Map Date: May 8, 2008



Extent of large map shown in red.

Legend

 2008 Final Treatment Area (8.1 Acres)

Upper Gresham Lake
 Vilas County, Wisconsin

**2008 Final EWM
 EWM Treatment Areas**